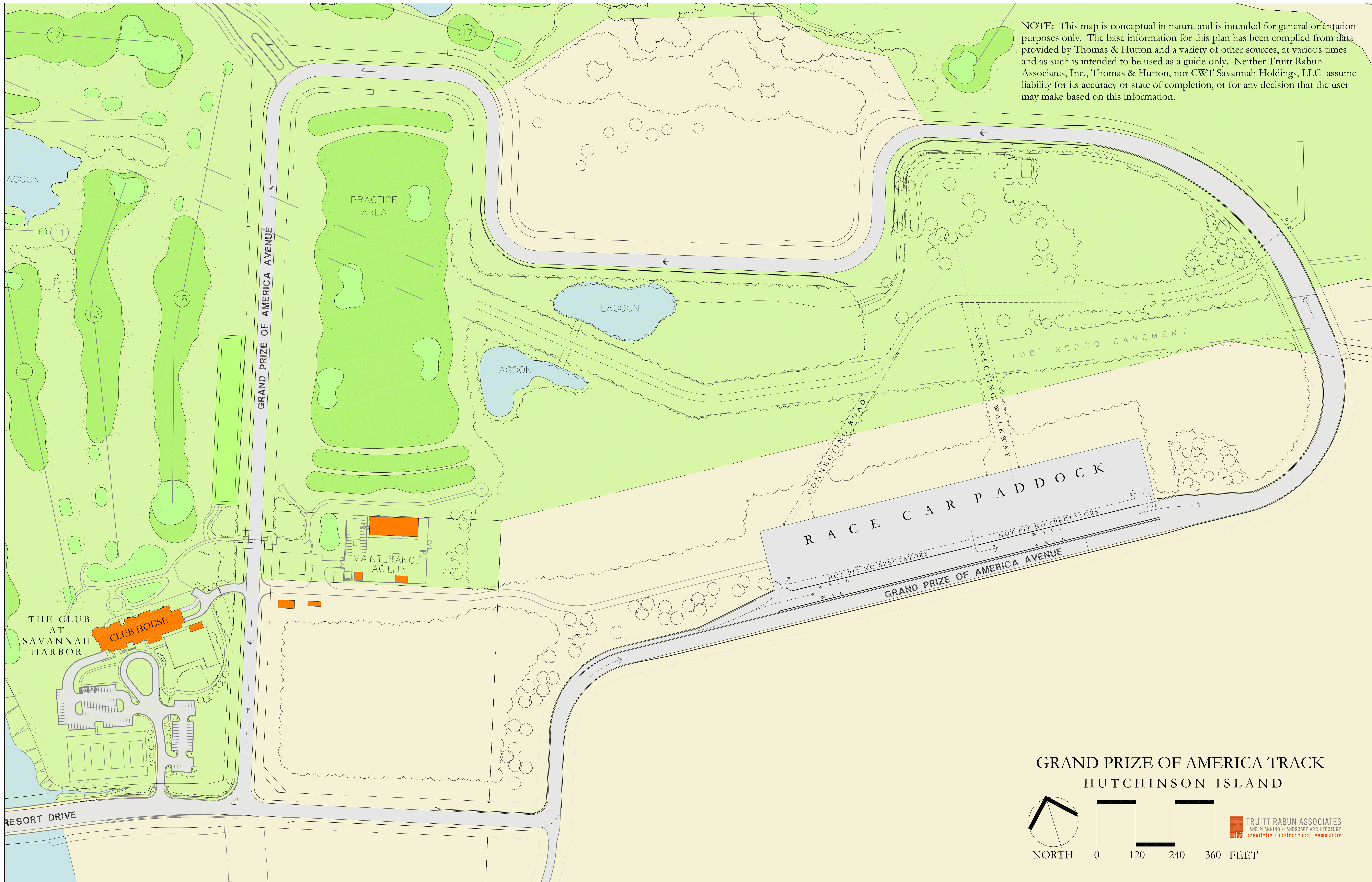



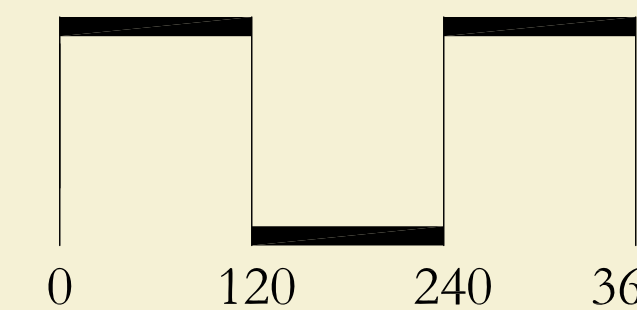
NOTE: This map is conceptual in nature and is intended for general orientation purposes only. The base information for this plan has been compiled from data provided by Thomas & Hutton and a variety of other sources, at various times and as such is intended to be used as a guide only. Neither Truitt Rabun Associates, Inc., Thomas & Hutton, nor CWT Savannah Holdings, LLC assume liability for its accuracy or state of completion, or for any decision that the user may make based on this information.



GRAND PRIZE OF AMERICA TRACK  
HUTCHINSON ISLAND



NORTH



0 120 240 360 FEET

TRUITT RABUN ASSOCIATES  
LAND PLANNING • LANDSCAPE ARCHITECTURE  
creativity • environment • community